

JOE 2019 Information Packet for Wallenpaupack Scenic Boat Tour

Day: Saturday	Start Time: 10:00 am	End Time: 2:00 pm
Co-Leader: Ronald Bell	Co-Leader: n/a	Limit: 12 people
Transportation: Van A	Driver: Ronald Bell	Radios: 0 / First Aid Kit 0
Fees: \$20	Travel Distance: 19 Miles One-Way	Travel Time: 25 Min One-Way

Wallenpaupack Scenic Boat Tour

Relax with a 50-minute stunning guided tour on Lake Wallenpaupack. On tour, you will learn about the history behind this charming lake region and why this area has become a popular year around the attraction. You will see the Lake Wallenpaupack Hydroelectric Dam, spot native wildlife (Osprey, Blue Herons, Bald Eagles), learn about the types of fish in the Lake, view Shuman Point Natural Area & see one of the four islands on the Lake - Epply Island. The tour includes a fully qualified captain/tour guide and life jackets.

[Lake Wallenpaupack](#) is a freshwater lake in northeastern Pennsylvania. It is the third-largest lake in Pennsylvania measuring 52 miles of shoreline, 13 miles in length, 60 feet deep at points. It was created in 1926 by the [Pennsylvania Power & Light Company](#) (PP&L) for hydroelectric purposes as well as flood control; however, it is best known as one of several major recreational destinations in the [Pocono Mountains](#). The Scenic Boat Tour will only cover approx. 1/3 of the lake within the time allowed.

- [YouTube of the tour](#)
- Bring a sweater in case of a chill on the water
- Cost: \$20 (Costs include: Vendor Fees, Tax, 10% Tip, 10% MOCA Administration and Registration Fee)

Logistics: DO NOT BE LATE

- 10:00 am Depart from camp
- 10:00 am – 10:30 am Travel from Cedar Lake Camp to Wallenpaupack Scenic Boat Tour
- 10:30 am – 11:00 am Check-In, Bathroom, and Load Boat
- 11:00 am – 12:00 am Boat Tour
- 12:00 am – 12:30 am Bathrooms, Load Car
- 12:30 am – 2:00 pm Travel from Hawley to Cedar Lake Camp with stop at Shohola Falls

[Western Viewing Trails](#) | [Trip Advisor of Shohola Falls](#) | [Extended Hike via GoneHiking.com of Shohola Falls](#)
[Good Description of Falls](#)

Payment

The activity is pre-paid by Brian for 12 people. Please use your credit card if there are more people last minute. Make sure to keep the receipt and submit a reimbursement form with your receipt stapled to it.

Vendor

Wallenpaupack Scenic Boat Tour 2487 US-6, Hawley, PA 18428 | 570-226-3293/ Fax: 570-226-5611

info@wallenpaupackboattour.com | <https://wallenpaupackboattour.com> |

[Facebook](#) | [TripAdvisor](#) 4.5 Star Rating with 152 Reviews |

A Partner of **East Shore Lodging and Wallenpaupack Boat Tours & Rentals** 2487 Route 6, Hawley, PA 18428 | 570-226-3293

www.eastshorelodging.com

Contacts: **Bridget & Steve Gelderman**

Check-in at the Tour Boat ticket office (Located at East Shore Lodging) 15 minutes BEFORE departure time to not be considered a NO SHOW.

WHAT'S INCLUDED: Lifejackets, Captain, Narrated Tour

WHAT TO BRING: This tour is on an open-air pontoon boat and it is always about 10 degrees cooler on the water. Bring a sweater. Fall & Spring, bring a blanket too. Sweater, sun lotion, hat.

OTHER CONSIDERATIONS: Check-in at the Tour Boat office 20 MINUTES PRIOR TO YOUR TOUR TIME (located in the same location as East Shore Lodging). We will provide you with a ticket. We will not hold the boat if you are late. There are NO exceptions and you will forfeit your seats without the ability to get on the next tour. Leave your group enough time to get to our destination.

Changes to your reservation: Please contact us: 570-226-3293 or via email to make any changes.

Use the map from your booking to get to our office. GPS does not always get to our destination. Arrive at least 15-20 minutes prior to your departure time. Getting lost does not allow us to hold your excursion. That time will be deducted from your excursion or you will be considered a NO SHOW. Directions are also available on our website. When you arrive at our location, please check in at our office - located in the same location as East Shore Lodging.

CANCELLATION POLICY:

Vendor Cancellation Policy: Booking times/days can be changed up to 24 hours in advance. Any cancellations more 24 hours in advance will receive a full refund less a 5% transaction fee. Less than 24 hours in advance will result in a voucher for another ride (you pick the day/time). No shows are charged in FULL. Check-in 15 minutes BEFORE departure time, or you will be considered a NO SHOW.

Weather Issues: If the vendor cancels the ride due to weather a full refund less a 5% transaction fee will be provided. If you are out on the water less than 25 minutes a full refund, less a 5% transaction fee will be provided. If you are on the water for more than 25 minutes and we must cut the tour short, no refunds will be provided.

If we are not able to book a MINIMUM OF 4 SEATS – the boat will not go out. If a ride has to cancel due to this minimum, we will refund your payment in full.

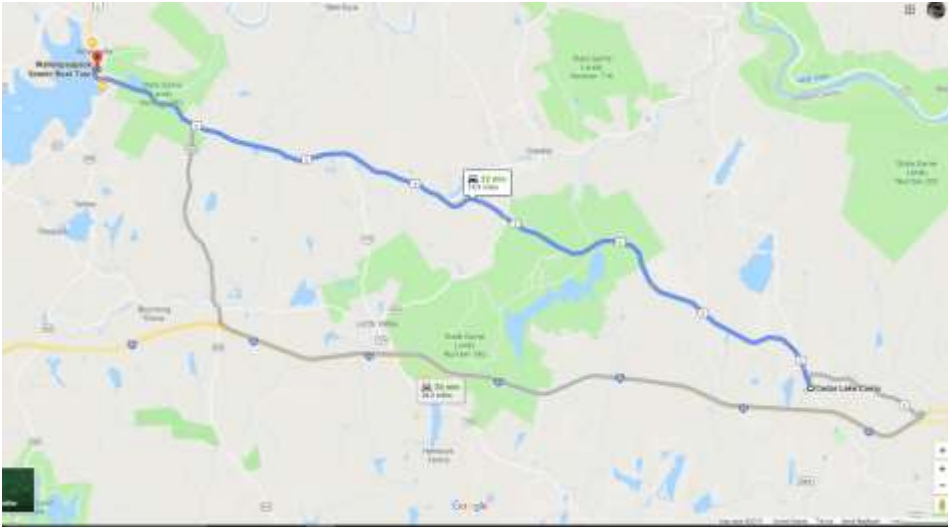
Check-in at the Tour Boat office 20 MINUTES PRIOR TO YOUR TOUR TIME (located in the same location as East Shore Lodging). We will provide you with a ticket. **We will not hold the boat if you are late.** There are NO exceptions and you will forfeit your seats without the ability to get on the next tour. Leave your group enough time to get to our destination.



JOE 2019 Information Packet for Wallenpaupack Scenic Boat Tour



Directions from Cedar Lake Camp to Wallenpaupack Scenic Boat Tour



23MIN 18.6MI

Start at Cedar Lake Camp, 570 Sawkill Rd, Milford, PA

1. Head out of camp down the driveway and then turn left going northwest on Sawkill Rd toward Bridge Rd.
 - a. Then 0.21 miles 0.21 total miles
2. Take the 1st right onto Bridge Rd.
 - a. DO NOT PAY ATTENTION TO YOUR GPS. Left turns from Sawkill Road directly onto Rt. 6 is very dangerous and should be avoided. Hence the short detour onto Bridge Road.
 - b. If you reach Rt. 6, you have gone about 0.2 miles too far
 - c. Then 0.16 miles 0.37 total miles
3. Turn left onto US-6 W / Grand Army of the Republic Hwy/.
 - a. Then 0.00 miles 0.37 total miles
4. Go west on US-6 W/ Grand Army of the Republic Hwy/ past Sawkill Rd. Continue to follow US-6 W.
 - a. Then 18.25 miles 18.62 total miles
5. You will first see the lake in front of you and then on your left. Turn right into East Shore Lodging parking lot at blinking light.
 - a. Your destination is 0.2 miles past Route 507
 - b. If you reach Bear Run Rd, you've gone about 0.1 miles too far
6. End Wallenpaupack Scenic Boat Tour, 2487 US-6, Hawley, PA 18428
 - a. GPS: 41°26'47.9"N 75°10'42.0"W / 41.446631, -75.178336

Wallenpaupack Boat Tours is located near the Lake Wallenpaupack Observation Dike at 2487 US-6 in Hawley, Pennsylvania. Parking, ticket purchases & pre-purchased ticket check-in can be made at East Shore Lodging directly across the street from the Observation Dike at Gresham's Landing.

PLEASE NOTE: Garmin & some GPS do not work – please use Google Maps – enter: Wallenpaupack Scenic Boat Tour & you will arrive at our location.

Shohola Falls Excursion

On the return trip, you can make a slight detour to see Shohola Falls. **Only stop if no one has an afternoon activity they need to get too.** This will add ½ to two hours to your travels pending on how long you stay to view the falls. The Eastern View of the falls walk down to the falls is short, but rocky and steep. The trail can be muddy due to recent rain. You may get wet from the spray of the falls in high water.

Shohola Falls is located along Route 6, 10 miles northwest of Milford, Pennsylvania, in State Game Lands 180. State Game Lands 180 is an 11,000-acre area of protected land which is dominated by Shohola Marsh Reservoir and its surrounding marshes.

Shohola Creek flows into the lake and then flows out of the lake at the dam on the northeastern corner of the lake. Shohola Falls is just below this dam. The dam seems to have little effect on the flow of the waterfall as it is often flowing, even during the drier months.

This constant flow of water travels over this impressive waterfall that is roughly 75 feet wide and 50 feet tall. Shohola Falls is incredibly powerful and beautiful. The sheer amount of water that flows over this waterfall, even when others in the area are low, is very impressive.

The Shohola waterfalls can be viewed from three sides thanks to a 90-degree turn that the creek makes just below the bottom of the falls. The best views are from the ledge directly in front of the waterfall, giving you a head-on view of the waterfall from about 20 feet above the water.

If you opt to go out on this ledge, use extreme caution. The ledge is only a few feet wide in places and slants slightly downward to the water. The ledge is frequently wet with spray from the waterfall, making it quite slick in places, especially when it gets icy during the wintertime.

The ledge can be accessed from the eastern side of the waterfall. This area offers the quickest access to Shohola Falls and the ability to see a side waterfall that flows when water levels are higher on the main waterfall.

The opposite side of the falls can be accessed from a parking lot directly off of Route 6. From here, it's a short walk along an open field to a trail that leads you along the water to several stone observation points. While it takes a bit longer to get to the waterfall from here, these observation areas provide nice vantage points for those that don't want to get too close to the water.

How to Get to Shohola Falls

Shohola Falls is located along Route 6 in Pike County, Pennsylvania, 10 miles west of Milford. After following directions to Shohola Falls, PA, there are two options for parking to see this waterfall.

The eastern side of the waterfall can be reached from a parking area off of Brooks Road, which is just after the bridge if traveling east. While this road might look like a private road, it also leads to the state game land's parking area. The coordinates for this parking area are 41.390504, -74.969160. Directions below bring you to this location.

From here, follow the trail off of the parking lot that heads downstream for just a minute or two. To access the narrow ledge, follow the trail past the large rock as the trail goes downhill and then uphill to the ledge. Again, if you opt to go out on the ledge, please use extreme caution, especially if it is wet.

To reach the western side of Shohola Falls, turn just before the bridge over the creek (if traveling east) and park in the state game land's parking area that is immediately after it to your left. When you enter the parking area, park in the far-left corner of the lot. The coordinates for this parking area are 41.391771, -74.971643.

From there, walk through the open field towards the lake and the dam. Near the water's edge, you should see a trail heading into the forest and downstream. Soon, you'll come to a stone wall and two observation areas.

JOE 2019 Information Packet for Wallenpaupack Scenic Boat Tour

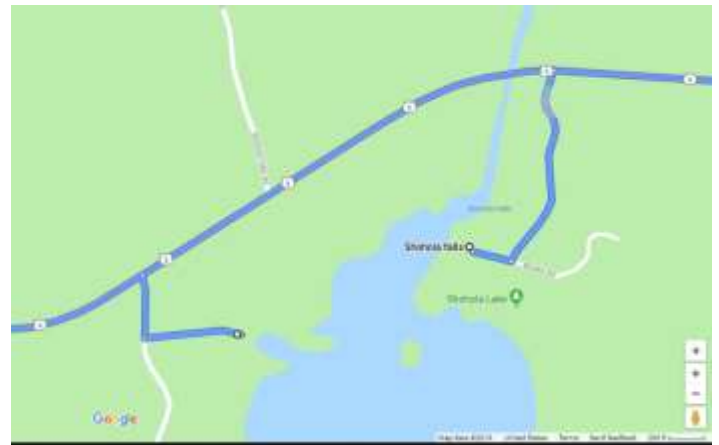


25MIN 19.0MI

Shohola Falls is near: 136 Brooks Camp Rd, Shohola, PA 18458-3334

Start: 2487 US-6 E, Hawley, PA 18428-6078

1. Turn left out of parking lot back the way you came going east on Route 6/US-6 E toward Route 507/PA-507.
 - a. Continue to follow US-6 E.
 - b. Then 12.53 miles 12.53 total miles
2. Cross over the bridge for Shohola Creek and turn right onto Brooks Camp Rd.
 - a. Brooks Camp Rd is 0.3 miles past Shohola Falls Rd
 - b. Then 0.23 miles 12.76 total miles
3. **At the end of the road turn right to the parking lot of the dam.**
 - a. **You will find the falls trail next to the dam.**
 - b. This leg of your trip is: 15minutes · 12.76 miles
4. After viewing the falls head back to Rt. 6 going northeast on Brooks Camp Rd toward Route 6/US-6 W/US-6 E.
 - a. Then 0.23 miles 12.99 total miles
5. Turn right onto Route 6/US-6 E. Continue to follow US-6 E.
 - a. Then 5.51 miles 18.50 total miles
6. Turn slight right onto Sawkill Rd.
 - a. If you are on Grand Army of the Republic Hwy and reach Bridge Rd turn right.
 - b. Then 0.50 miles 19.00 total miles
7. Cedar Lake Camp entrance is on your right.
 - a. Your destination is 0.2 miles past Bridge Rd
 - b. If you reach Honeywell Rd, you've gone about 0.4 miles too far



570 Sawkill Rd, Milford, PA 18337-7010. This leg of your trip is: 8minutes · 6.24 miles

Nearest Urgent Care:

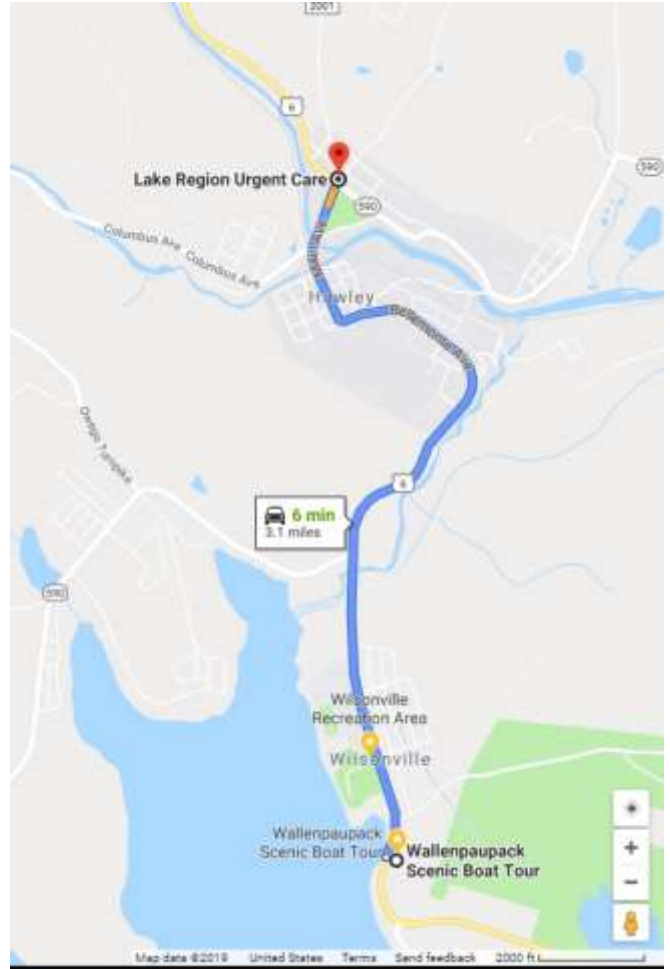
Lake Region Urgent Care

103 Spruce Street, Hawley, PA. 18428 across from the Settlers Inn. | (570) 390-4545 | <http://www.lakeregionurgentcare.com>
GPS Coordinates, use 41.481824 - 75.1824.

1. Turn right of the parking lot of boat tour going west on Route 6/US-6 W toward Bear Run Rd. Continue to follow US-6 W.
 - a. Then 2.49 miles 2.49 total miles
2. Turn right onto Main Ave to stay on US-6 W/PA-590.
 - a. Main Ave is just past Penn Ave
 - b. Then 0.54 miles 3.02 total miles
3. Stay straight to go onto Spruce Ave.
 - a. Then 0.01 miles 3.04 total miles
4. Lake Region Urgent Care, 103 Spruce St, Hawley, PA, 103 SPRUCE ST.
 - a. If you reach Prospect St you've gone a little too far

Full-Service Urgent Care Center

- Laceration Repair
- Removal of Foreign Bodies
- Orthopedic Evaluation & Stabilization
- Burns, 1st & 2nd Degree
- Follow-up Care
- Suture Removal
- Wound Care
- Tetanus
- On-Site Stat Lab
- Digital X-Ray
- Respiratory Therapy
- IV Hydration
- Wound Management
- Orthopedic Evaluation
- EKG with or without interpretation



Contacts

- Carla Newman - Billing carlanlruc@hancock.net (607) 637-5435
- James Panto, RN - Practice Manager jpanto@lakeregionurgentcare.com (570) 390-4545
- Roman Matlaga, DO - Medical Director (570) 390-4545

Hours: Mon-Sat 9 am – 7 pm / Sunday 9 am – 5 pm